
Emergency Pollution Incident Response Management Plan (EPIRMP)

SITE SPECIFIC DETAILS

EPIRMP-017

123-179 Patons Lane
Orchard Hills NSW 2748

VERSION CONTROL

Date	Revision #	Section / Paragraph	Description of Change	Authorised by
1 August 2019	01	New Document	Document creation	Ros Dent
15 April 2020	02	Whole document	Review following PIRMP drill – no changes required	Ros Dent
02 December 2020	03	Emergency Contacts	Update contacts	Ros Dent
31 May 2021	04	Whole document	Review following drill	Ros Dent

Contents

1.	PATONS LANE – 123-179 PATONS LANE ORCHARD HILLS: SITE SPECIFIC DETAILS.....	4
1.1	Facility Details and Contacts (Key Personnel).....	4
1.2	Emergency Contacts	4
1.3	First Aid Officers.....	5
1.4	Premise Details	5
	The Site	5
	Location.....	5
	Site Staff	6
	Neighbouring Properties.....	6
1.5	Applicable Legal Requirements.....	6
	Environment Protection Licence.....	6
	Emergency Response	6
	Hours of Operation	6
1.6	EPIRMP Test Register	6
1.7	Extent of Emissions / Stakeholder Notification	7
1.8	Location of Hazards and Pollutants	8
1.9	TRAFFIC Plan	9
1.10	Emergency Evacuation Plan	10

1. PATONS LANE – 123-179 PATONS LANE ORCHARD HILLS: SITE SPECIFIC DETAILS


1.1 FACILITY DETAILS AND CONTACTS (KEY PERSONNEL)

Business Name	Patons Lane RRC and Landfill	
Site Contact (1)	Dylan Wickns	Site Manager
Phone / Email	0428 799 227	Dylan.Wickens@bingoindustries.com.au
Site Contact (2) - 24 hours	John Hassett	Chief Executive NSW, B&D
Phone / Email	0401 771 199	John.Hassett@bingoindustries.com.au

1.2 EMERGENCY CONTACTS

SITE EMERGENCY RESPONSIBILITIES	
Emergency Warden	Dylan Wickens
SEQ Representative	Dylan Wickens
Department/ Contact	Phone Number
Ambulance	000
Fire St Marys Fire Station Horsley Park Rural Fire Service Station	000 02 9623 3897 02 9620 1386
Police St Marys Police Station	000 02 9677 7499
Poisons Information Centre	131 126
EPA (NSW)	131 555
Penrith City Council	02 4732 7776
State Emergency Service (SES)	132 500
Nepean Hospital Address	02 4734 2000 Derby St, Kingswood
Electricity Department – Energy Australia	131 388 (Ausgrid)
Water Supply – Sydney Water	13 20 90
Bingo Head Office	02 9737 0308 305 Parramatta Rd, Auburn
Taxi (Premier Cabs)	13 10 17
Interpreting & Translation Services	1300 651 500

1.3 FIRST AID OFFICERS

	Name	Contact
	Dylan Wickens	0428 799 227

1.4 PREMISE DETAILS

THE SITE

The site has an area of approximately 594,292m² which comprises of a landfill, a recycling centre and site offices. The site comprises of sealed access roads to the recycling centre and unsealed roads leading to the landfill. Trucks drive over a designated weighbridge before entering and exiting the site.

The site activities are regulated by Environmental Protection Licence #21259 (RRC) and #20814 (Landfill).

LOCATION

Figure 1 shows the location of the site in relation to other surrounding land use and road access. The entrance to the site is located at:

- latitude -33.811590 and longitude 150.744470
- GPS coordinates 33° 48' 41.724"S and 150° 44' 40.092"E.

Place Name

Add the country code for better results. Ex: London, UK

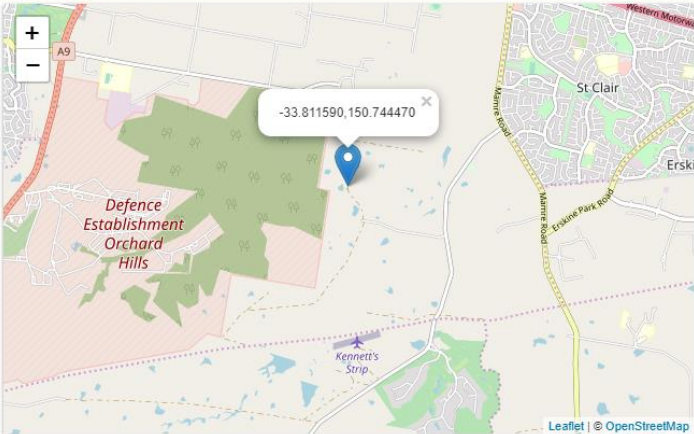
Latitude Longitude

High-Resolution Aerial Imagery

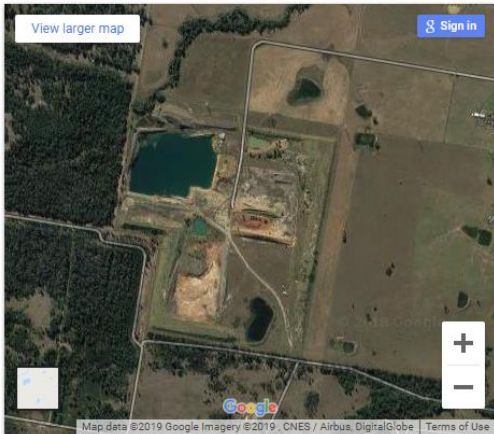
Sophisticated Local Technology

Frequently-Updated Aerial Photos Of Australian Locations. Get Started Today.

goto.nearmap.com



[View larger map](#)



Source: <http://www.latlong.net/>

SITE STAFF

The site employs approximately 10 staff on a full-time basis.

SENSITIVE RECEIVERS & NEIGHBOURING PROPERTIES

The site is surrounded by rural/agricultural land which borders the Northern, Eastern and Southern boundaries. A small section (approximately 90m) of the Blaxland Creek traverses the sites north western corner.

The Western boundary is bordered by Department of Defence land

The closest sensitive residential receivers are residential households on Bordeaux Pl, Cabernet Ct and Chablis Pl approximately 450m due North of the site boundary. Rural households along Luddenham Rd are approximately 600m from the site's Eastern boundary. There are no known schools, child day care centres, nursing homes or hospitals within 500m in either direction of the site.

As site business operations can change without notice, the most effective way to contact neighbouring and affected properties in the event of an incident is via a door knock at which time contact details can also be obtained for further advice when keeping affected persons informed.

1.5 APPLICABLE LEGAL REQUIREMENTS

ENVIRONMENT PROTECTION LICENCE

EPL No: 21259 (RRC)

EPL No: 20814 (Landfill)

EMERGENCY RESPONSE

The requirements of *Part 5.7A of the Protection of the Environment Operations Act 1997 (the POEO Act) and the POEO Regulations* do not apply to the Premises.

The Work Health and Safety Regulation 2011, Chapter 3, Part 3.2, Division 4 Emergency Plans applies.

HOURS OF OPERATION

Hours of operation:

Monday to Friday - 7:00am - 5:00pm

Saturday – 8am – 2pm

Sunday & Public Holidays - Nil

1.6 EPIRMP TEST REGISTER

Test next due	Responsibility for test	Manner of Testing	Date of Tests	Test overseer
New document	SEQ	Drill	01 Aug 2019	T. O'Brien
01 Aug 2020	SEQ	Drill	03 April 2020	Arvind Kumar
03 April 2021	SEQ and Site Operations	Drill	21 May 2021	Dylan Wickens
21 May 2022	SEQ and Site Operations	Drill		

1.7 EXTENT OF EMISSIONS / STAKEHOLDER NOTIFICATION

Area within red dotted line below indicates location of neighbours to be notified initially via door knock following decision to notify.



NOTE: Notification area may be extended by emergency services / authorities following further assessment of risk.

1.8 LOCATION OF HAZARDS AND POLLUTANTS

Stormwater collected from around the site is moved through a series of storage ponds. Stormwater is treated to meet set parameters before discharging the Blaxland Creek

Leachate is collected from around the site is pumped to this dam and stored.



A 10,000 litre self-contained self-bunded diesel fuel tank is housed next to the weighbridge.

TRAFFIC PLAN — Patons Lane— Recycling Centre

